

Useful Telephone Numbers

General Enquires

Switchboard (0191) 232 6002

Services

Accommodation Services (0191) 227 4209

Careers Service (0191) 222 4204

Chaplaincy Service (0191) 222 1679

Disabilities Adviser (0191) 227 3849

Education Liaison (0191) 227 4265

Finance (0191) 227 4050

Human Resources (0191) 227 4102

International Office +44 (0) 191 227 4274

Library and Learning Services

City Campus (0191) 227 4125

Coach Lane Campus (0191) 215 6540

Public Relations and Communications . (0191) 227 3477

Return to Learning (0191) 227 4323

Student Services (0191) 227 4127

University Shop (0191) 227 3531

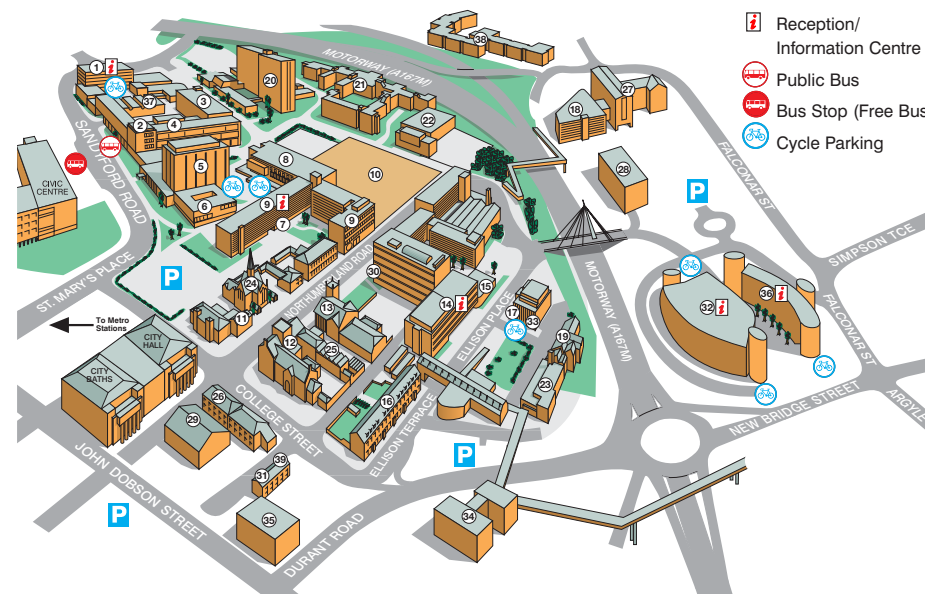
Northumbria Commercial Enterprises . (0191) 227 4148

Newcastle Tourist Information (0191) 277 8000

www.northumbria.ac.uk



City Campus

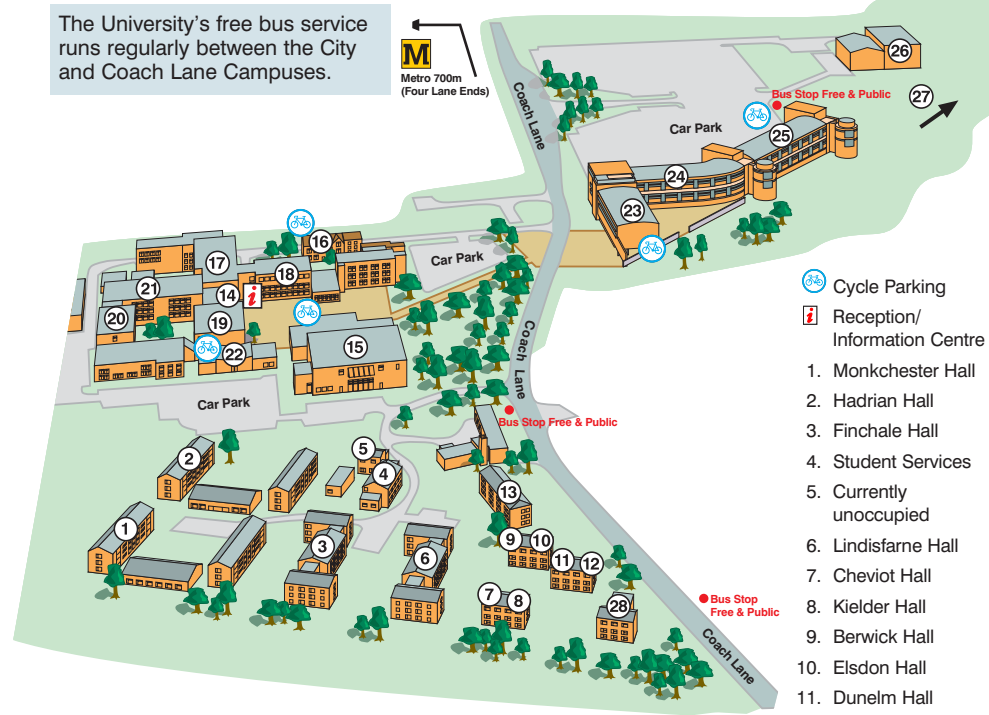


- Reception/ Information Centre
- Public Bus
- Bus Stop (Free Bus)
- Cycle Parking

- | | |
|--|--|
| 1. Lipman Building | 21. Lovaine Hall |
| 2. Squires Building | 22. Sports Facility |
| 3. Squires Annexe | 23. Newcastle Unitarian Church |
| 4. Newcastle College | 24. St James' Church |
| 5. Library | 25. Health Centre |
| 6. Art Gallery | 26. Burt Hall |
| 7. Student Services | 27. Glenamara House |
| 8. Students' Union | 28. Camden Court |
| 9. Northumberland Building | 29. Drill Hall |
| 10. Sports Facility (under construction) | 30. CETL and Legal Services Unit |
| 11. College House | 31. Social Sciences Research Centre |
| 12. Sutherland Building | 32. The Newcastle Business School and School of Law Building |
| 13. Trinity Building | 33. Nixon Hall |
| 14. Ellison Building | 34. Hadrian House |
| 15. Rutherford Hall | 35. Clapham House |
| 16. Ellison Terrace | 36. The School of Design |
| 17. Wynne-Jones Centre | 37. English Language Centre |
| 18. Pandon Building | 38. Victoria Hall |
| 19. 21 & 22 Ellison Place | |
| 20. Claude Gibb Hall | |

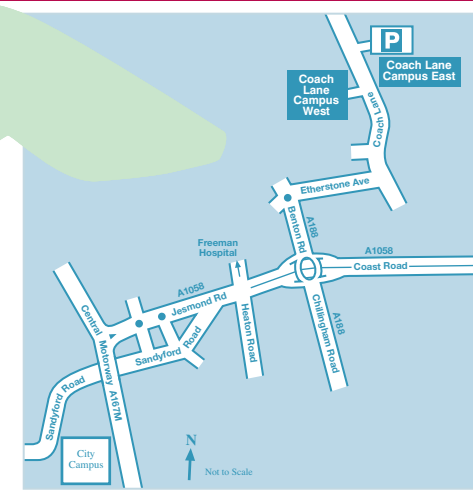
Coach Lane Campus

The University's free bus service runs regularly between the City and Coach Lane Campuses.




- Cycle Parking
- Reception/ Information Centre

- | | | |
|-------------------------|----------------------------|-----------------------|
| 1. Monkchester Hall | 13. Rothbury Hall | 21. E Block |
| 2. Hadrian Hall | 14. Main Reception | 22. Students' Union |
| 3. Finchale Hall | 15. Clinical Skills Centre | 23. Library (F Block) |
| 4. Student Services | 16. Manor House | 24. G Block |
| 5. Currently unoccupied | 17. A Block | 25. H Block |
| 6. Lindisfarne Hall | 18. B Block | 26. Sports Hall |
| 7. Cheviot Hall | 19. C Block | 27. Sports Pitches |
| 8. Kielder Hall | 20. D Block | 28. CETL Hub |
| 9. Berwick Hall | | |
| 10. Elsdon Hall | | |
| 11. Dunelm Hall | | |
| 12. Mitford Hall | | |



Visitors' Guide
City Map
Campus Maps



Campus Locations

- Northumbria University's City Campus is located in the centre of the city of Newcastle upon Tyne. The city is reached by the A1(M) from London in the south and Edinburgh in the north, the A19 from York, the A69 from Carlisle and the M6 from the south-west and west.

Though parking at the City Campus is restricted, you may use one of the public car parks (see city map opposite). The car parks at John Dobson St, Eldon Square and Eldon Gardens are all within walking distance of the City Campus.

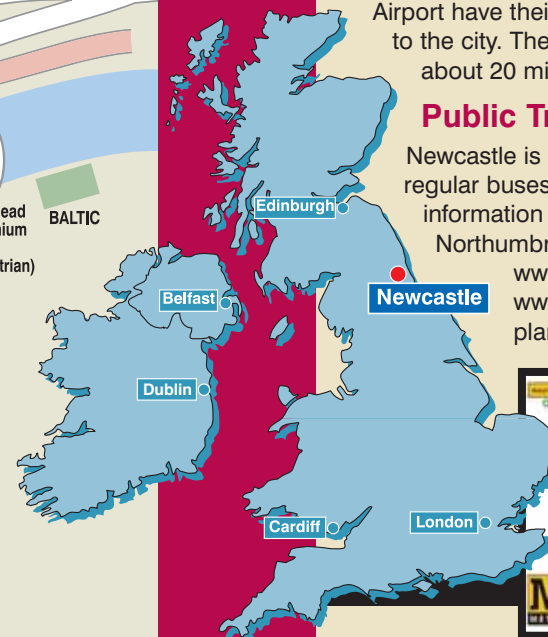
- Our campuses are easily reached through public transport, cycling and walking. Both Metro and buses stop very close to our City Campus and our free bus service links City and Coach Lane campuses, as well as Four Lane Ends Metro. There is also ample cycle parking on all our campuses.

- The brand new City Campus East represents best what is exciting and dynamic about Northumbria University. Built to impress it has been designed for modern university learning, for efficient energy use and as a people-friendly environment. The City Campus East is actually two buildings, the larger of the two is home to students and staff from Northumbria's Schools of Law and Business. The other has been custom built for the School of Design.

City Campus East is a beacon that tells students and the rest of the world that Northumbria is the place to be. A new cable-stay footbridge provides a link to the existing City Campus West and the centre of Newcastle.

- Coach Lane Campus is located on the outskirts of Newcastle, 3 miles north-east of the city centre. If you are travelling by car from the city centre (City Campus) follow the A167(M) north before turning right onto the A1058 (Jesmond Road). After around 1 mile turn left at the roundabout along the A188 (Benton Road) and shortly afterwards turn right at the next roundabout along Etherstone Avenue. Follow this road until you come to a junction, turn left and you will shortly come to the campus on Coach Lane (see map overleaf).

How to find us



Other Travel Links

Rail

Direct services operate from many cities to Newcastle's Central Station including the high speed service linking London, Newcastle and Edinburgh.

For more information, contact:
Rail Enquiries 08457 48 49 50.

Coach

National Express coaches travel frequently between Newcastle and other cities in the UK.

For more information, contact:
National Express 08705 80 80 80.

Air

Newcastle's International Airport operates both domestic and international services on a daily basis, to major cities including London, Manchester, Aberdeen, Dublin, Amsterdam, Paris and Oslo.

For more information, contact:
Newcastle International Airport 08701 221 488.

Metro System

Newcastle is well served by the Tyne and Wear Metro system, with Haymarket being the closest station to the City Campus. Central Station and Newcastle's International Airport have their own Metro stops, allowing easy access to the city. The journey from the airport to Haymarket is about 20 minutes.

Public Transport

Newcastle is a very public transport friendly city, with regular buses, metros and cycle paths. For more information on using Public Transport to get to Northumbria's campuses please see www.nexus.org.uk or for getting here by foot: www.walkit.com (online walk route journey planner for Newcastle-Gateshead).